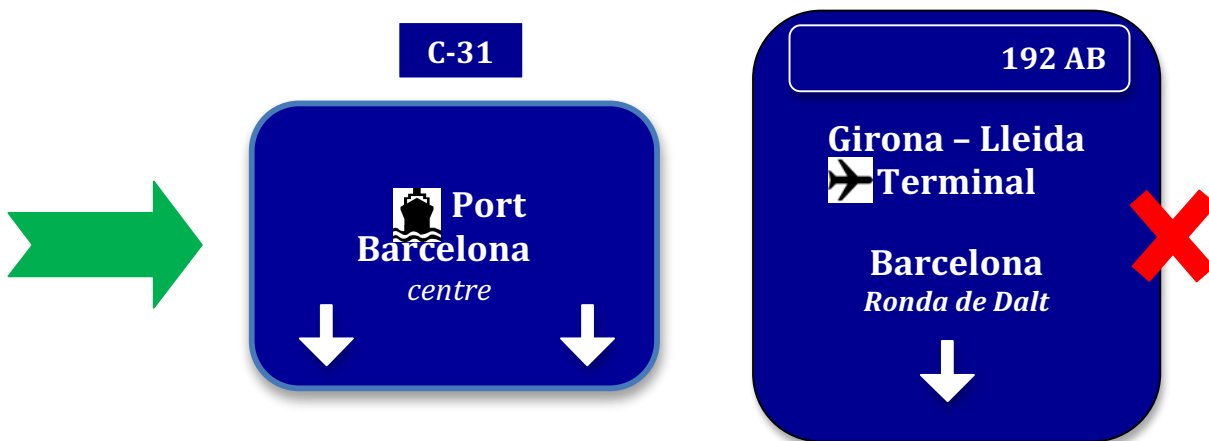


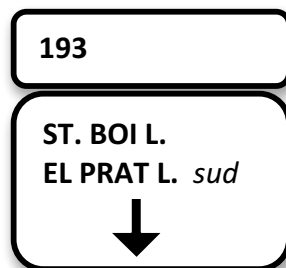
HOW TO GET HERE FROM CASTELLDEFELS / AIRPORT driving down the C-31

Estimated time without traffic 20 minutes

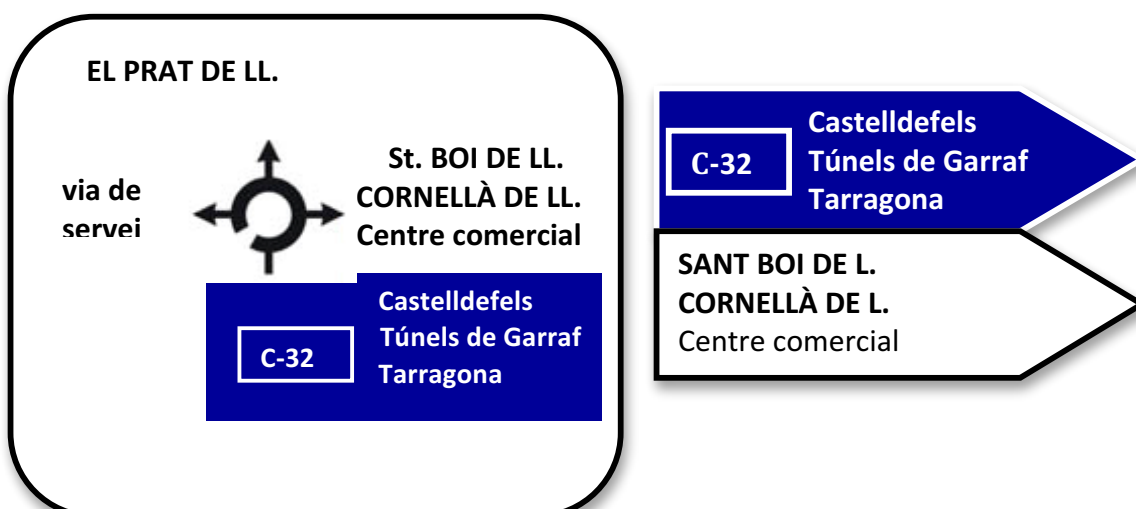
- ❖ Driving down the C-31 road direction Barcelona, follow signs to Port / Barcelona centre.



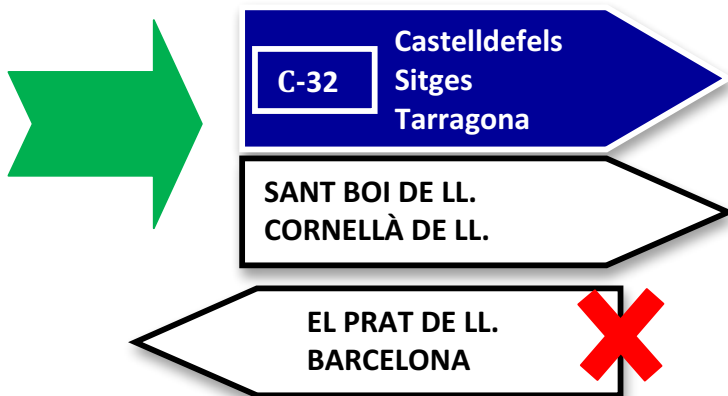
- ❖ 1 km ahead take the exit 193 direction St. Boi L. / El Prat L. Sud.



- ❖ In the roundabout after the deviation, turn right, FIRST exit direction Sant Boi de Llobregat.



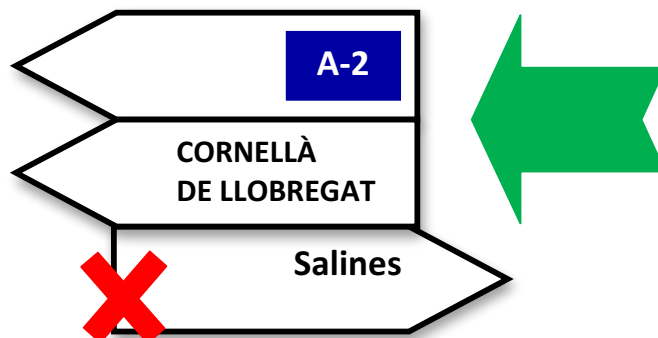
- ❖ In the next roundabout take the THIRD exit direction Sant Boi de Llobregat / Cornellà de Llobregat.



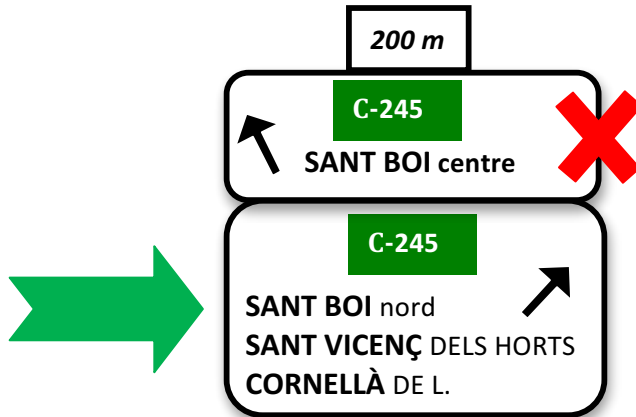
- ❖ 1,5km ahead, take the exit direction Cornellà de Llobregat.



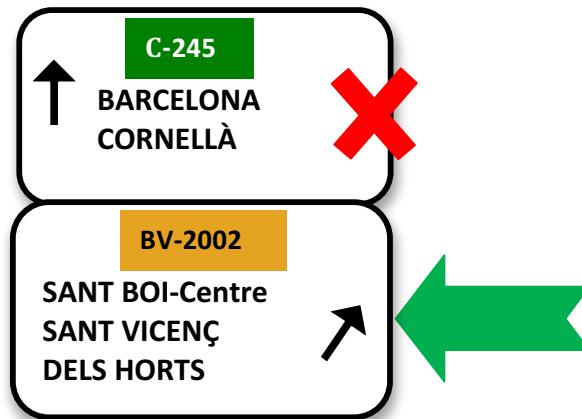
- ❖ Once you've taken the exit, take the left lane direction A-2 / Cornellà de Llobregat.



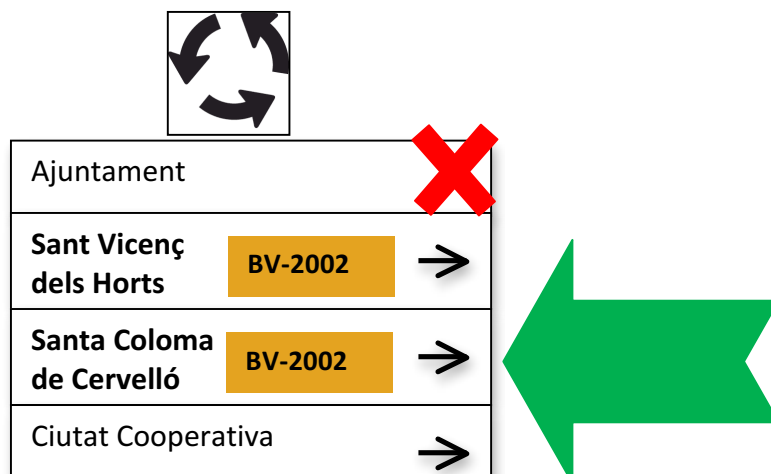
- ❖ Further ahead, keep driving in this lane to follow directions to Sant Boi Nord / Sant Vicenç dels Horts / Cornellà de L.



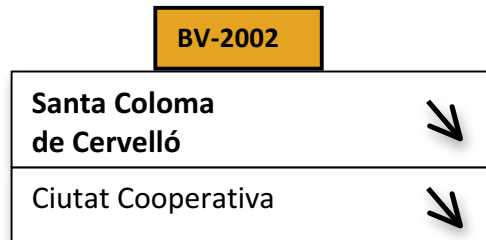
- ❖ Once you've passed the roundabout take the first exit direction Sant Vicenç dels Horts



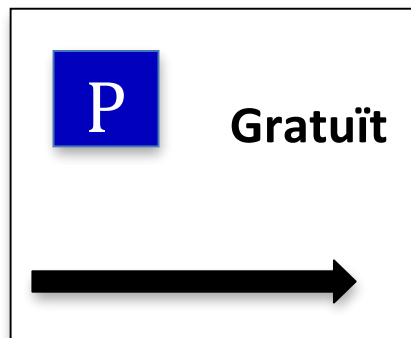
- ❖ Keep driving on the right side of the road (the left lane will go off)
- ❖ Once you've joined the new road, keep driving until you reach a roundabout, where you'll have to take the first exit direction Santa Coloma – Sant Vicenç dels Horts – Ciutat Cooperativa.



- ❖ On the next roundabout take the first exit direction Santa Coloma de Cervelló / Ciutat Cooperativa.



- ❖ On the next roundabout take the second exit direction Santa Coloma de Cervelló / Colònia Güell
- ❖ A few meters ahead you'll see the industrial complex of the Colonia Güell on your left. Keep straight until the next roundabout, where you have to go to the left, third exit direction the parking lot.



- ❖ On the next roundabout (with a cross in the middle), take the first exit on the right and keep driving for another 200 meters, where, after the football field, you'll find the parking lot.
- ❖ Once you leave the car, across the street there are two signs, one with a map of the town and another that shows the way to follow to the Interpretation Center. Take the path that goes down, and when it finishes, keep going down through the street until you reach the Interpretation Center.